UCONNECT 3/3 NAV WITH 5” DISPLAY

TABLE OF CONTENTS

1 SAFETY AND GENERAL INFORMATION 5 1

2 INTRODUCTION 9 2

3 RADIO MODE 15 3

4 MEDIA MODE 21 4

5 PHONE MODE 25 5

6 NAVIGATION MODE — IF EQUIPPED 35 6

7 VOICE RECOGNITION QUICK TIPS 60 7

SAFETY AND GENERAL INFORMATION

- SAFETY GUIDELINES 5
  - Safe Usage Of The Uconnect System 6
  - Care And Maintenance 6
  - FCC Declaration 6
- GENERAL INFORMATION 7
  - External Audio Sources 7
- CYBERSECURITY 7

INTRODUCTION

- UCONNECT 3/3 NAV SYSTEM 9
  - Settings Button Options 11
- STEERING WHEEL AUDIO CONTROLS 13

RADIO MODE

- OPERATING RADIO MODE 15
  - Mute 15
  - Volume/Power 15
  - Tune/Scroll Control 15
  - Seek Functions 15
  - Direct Tune 16
  - SiriusXM Satellite Radio Mode — If Equipped 17
  - Setting Presets 18
  - Audio 19

MEDIA MODE

- OPERATING MEDIA MODE 21
  - Audio Source Selection 21
  - Seek Up/Seek Down 21
  - Track Selection (Browse) 22
  - Repeat 22
  - Shuffle 22
  - Track Info 23
  - Audio 23
- USB/IPOD MODE 23
- BLUETOOTH MODE 23
- AUX MODE 24

PHONE MODE

- OPERATING PHONE MODE....25
  - Phone Mode Activation....25
  - Main Functions....25
  - Connecting/Disconnecting A Mobile Phone Or Bluetooth Device....26
  - Deletion Of A Mobile Phone Or A Bluetooth Audio Device....29
  - Setting A Mobile Phone Or A Bluetooth Audio Device As Favorite....29
  - Downloading A Phonebook From Your Mobile Phone....29
  - Deletion Of Phone Data (Phonebook And Recent Calls)....30
  - Making A Phone Call....30
  - Answering An Incoming Call....31
  - Managing Two Phone Calls....32
  - Transferring/Call Continuation....32
  - Ending A Call....32
- UCONNECT PHONE FEATURES....33
  - Mute/Unmute....33
  - Reading Messages....33
  - Browsing SMS....33

NAVIGATION MODE — IF EQUIPPED

- OPERATING NAVIGATION MODE — IF EQUIPPED....35
  - Planning A Route....35
  - Changing Your Route....42
  - Voice Command — If Equipped....44
  - Guidance View....45
  - Advanced Lane Guidance....47
  - Map View....47
  - Voices....49
  - Settings....50
  - Points Of Interest....53
  - My Places....54
  - Getting Help....57
  - Important Safety Notices And Warnings....57
  - Copyright Notices....58

VOICE RECOGNITION QUICK TIPS

- INTRODUCING UCONNECT....60
- GET STARTED....60
- BASIC VOICE COMMANDS....61
- RADIO....61
- MEDIA....62
- PHONE....63
- VOICE TEXT REPLY....63

■ GENERAL INFORMATION 64
■ ADDITIONAL INFORMATION 65

SAFETY AND GENERAL INFORMATION

SAFETY GUIDELINES

WARNING!
ALWAYS drive safely with your hands on the steering wheel. You have full responsibility and assume all risks related to the use of the Uconnect features and applications in this vehicle. Only use Uconnect when it is safe to do so. Failure to do so may result in an accident involving serious injury or death.

Ensure that all persons read this manual carefully before using the system. It contains instructions on how to use the system in a safe and effective manner.

Do NOT attach any object to the touchscreen, doing so can result in damage to the touchscreen.

Please read and follow these safety precautions. Failure to do so may result in injury or property damage.

- Glance at the screen only when it is safe to do so. If prolonged viewing of the screen is required, park in a safe location and set the parking brake.
- Stop use immediately if a problem occurs. Failure to do so may cause injury or damage to the product. Return it to an authorized dealer to repair.
- Ensure the volume level of the system is set to a level that still allows you to hear outside traffic and emergency vehicles.

Safe Usage Of The Uconnect System

- Read all instructions in this manual carefully before using your system to ensure proper usage!
- Your system is a sophisticated electronic device. Do not let young children use your system.
- Permanent hearing loss may occur if you play your music or the system at loud volumes. Exercise caution when setting the volume on your system.
- Keep drinks, rain and other sources of moisture away from your system. Besides damage to your system, moisture can cause electric shocks as with any electronic device.

NOTE:
Many features of this system are speed dependent. For your own safety, it is not possible to use some of the touchscreen features while the vehicle is in motion.

Exposure To Radio Frequency Radiation

The internal wireless radio operates within guidelines found in radio frequency safety standards and recommendations, which reflect the consensus of the scientific community. The radio manufacturer believes the internal wireless radio is safe for use by consumers. The level of energy emitted is far less than the electromagnetic energy emitted by wireless devices such as mobile phones. However, the use of wireless radios may be restricted in some situations or environments, such as aboard airplanes. If you are unsure of restrictions, you are encouraged to ask for authorization before turning on the wireless radio.

Care And Maintenance

Touchscreen

- Do not press the touchscreen with any hard or sharp objects (pen, USB stick, jewelry, etc.) which could scratch the touchscreen surface!
- Do not spray any liquid or caustic chemicals directly on the screen! Use a clean and dry micro fiber lens cleaning cloth in order to clean the touchscreen.
- If necessary, use a lint-free cloth dampened with a cleaning solution, such as isopropyl alcohol or an isopropyl alcohol and water solution ratio of 50:50. Be sure to follow the solvent manufacturer's precautions and directions.

FCC Declaration

General Information

The following regulatory statement applies to all Radio Frequency (RF) devices equipped in this vehicle:

This device complies with Part 15 of the FCC Rules and with Industry Canada license-exempt RSS standard(s). Operation is subject to the following two conditions:

1. This device may not cause harmful interference, and
2. This device must accept any interference received, including interference that may cause undesired operation.

NOTE:
Changes or modifications not expressly approved by the party responsible for compliance could void the user's authority to operate the equipment.

GENERAL INFORMATION

External Audio Sources

Other electronic devices (e.g. iPod, PDA, etc.) can be used in the car. Some of them may cause electromagnetic interference however. Disconnect these devices if the system performance worsens.

NOTE:

- The system supports only exFAT and FAT32-formatted USB devices. For optimal results, devices 64GB or lower is recommended for support.
- The system does not support USB hubs connected with the USB port of the car. Connect your multimedia device directly to the USB port, using the specific connection cable for the device if necessary.

CYBERSECURITY

Your vehicle may be a connected vehicle and may be equipped with both wired and wireless networks. These networks allow your vehicle to send and receive information. This information allows systems and features in your vehicle to function properly.

Your vehicle may be equipped with certain security features to reduce the risk of unauthorized and unlawful access to vehicle systems and wireless communications. Vehicle software technology continues to evolve over time and FCA US LLC, working with its suppliers, evaluates and takes appropriate steps as needed. Similar to a computer or other devices, your vehicle may require software updates to improve the usability and performance of your systems or to reduce the potential risk of unauthorized and unlawful access to your vehicle systems.

The risk of unauthorized and unlawful access to your vehicle systems may still exist, even if the most recent version of vehicle software (such as Uconnect software) is installed.

WARNING!

- **It is not possible to know or to predict all of the possible outcomes if your vehicle's systems are breached. It may be possible that vehicle systems, including safety related systems, could be impaired or a loss of vehicle control could occur that may result in an accident involving serious injury or death.**
- **ONLY insert media (e.g., USB, SD card, or CD) into your vehicle if it came from a trusted source. Media of unknown origin could possibly contain malicious software, and if installed in your vehicle, it may increase the possibility for vehicle systems to be breached.**
- **As always, if you experience unusual vehicle behavior, take your vehicle to your nearest authorized dealer immediately.**

NOTE:

- FCA or your dealer may contact you directly regarding software updates.
- To help further improve vehicle security and minimize the potential risk of a security breach, vehicle owners should:
  - Only connect and use trusted media devices (e.g. personal mobile phones, USBs, CDs).

Privacy of any wireless and wired communications cannot be assured. Third parties may unlawfully intercept information and private communications without your consent. For further information, refer to "Onboard Diagnostic System (OBD II) Cybersecurity" in "Getting To Know Your Instrument Panel" in your Owner's Manual.

INTRODUCTION

UCONNECT 3/3 NAV SYSTEM

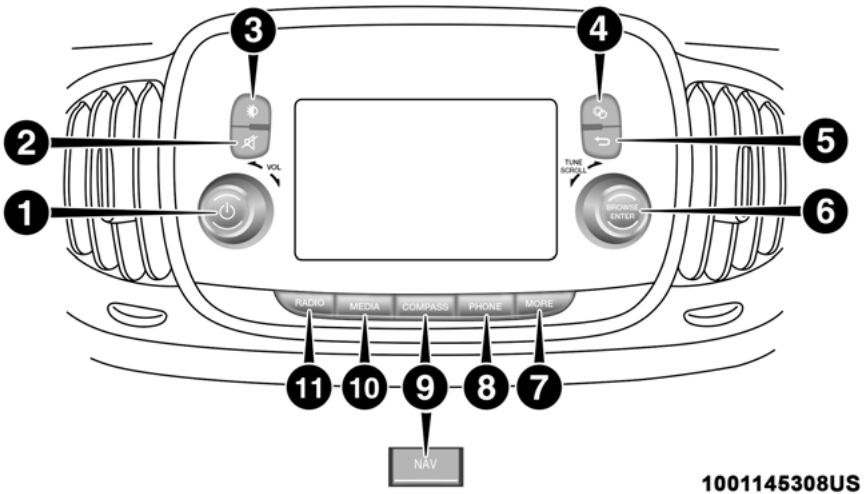

1 — ON/OFF/VOLUME

Rotate the rotary knob to adjust the Volume. Push the ON/VOLUME button to turn on the system. Push the ON/VOLUME button a second time to turn off the system.

2 — MUTE

Push the MUTE button for activation/deactivation of the volume.

3 — DISPLAY ON/OFF

Push the DISPLAY ON/OFF button located on the faceplate to turn the display ON or OFF.

4 — SETTINGS

Push the Settings button located on the faceplate to access the customer programmable features.

5 — BACK

Push the BACK button to return to a previous menu or screen.

6 — ENTER/BROWSE & TUNE/SCROLL

Push the ENTER/BROWSE button to accept a highlighted selection on the screen. Rotate the TUNE/SCROLL rotary knob to scroll through a list or tune a radio station.

7 — MORE OR APPS (if equipped)

Push the MORE button located on the faceplate to access additional options such as: Trip, Settings, Clock and Compass or to access Uconnect Apps.

8 — PHONE

Push the PHONE button to access the Uconnect Phone feature.

9 — COMPASS OR NAV (if equipped)

Push the NAV or COMPASS button located on the faceplate to access the navigation or compass main menu.

10 — MEDIA

Pushing the MEDIA button will allow you to switch to Media mode (CD, USB, AUX, Bluetooth).

11 — RADIO

Push the RADIO button located on the faceplate to enter Radio Mode. The different tuner modes; AM, FM and SXM – If Equipped can be selected by pushing the corresponding buttons in the Radio Mode.

WARNING!
ALWAYS drive safely with your hands on the steering wheel. You have full responsibility and assume all risks related to the use of the Uconnect features and applications in this vehicle. Only use Uconnect when it is safe to do so. Failure to do so may result in an accident involving serious injury or death.

Ensure all persons read this manual carefully before using the system. It contains instructions on how to use the system in a safe and effective manner.

Please read and follow these safety precautions. Failure to do so may result in injury or property damage.

- Glance at the screen only when it is safe to do so. If prolonged viewing of the screen is required, park in a safe location and set the parking brake.
- Stop use immediately if a problem occurs. Failure to do so may cause injury or damage to the product. Return it to an authorized dealer to repair.
- Ensure the volume level of the system is set to a level that still allows you to hear outside traffic and emergency vehicles.

Settings Button Options

Push the Settings button to access the Settings Main Menu. When making a selection, press the button on the touchscreen to enter the desired mode. Once in the desired mode, press and release the preferred setting until the button is highlighted. Once the setting is complete, either press the back arrow or press the left arrow button in the upper left side of the screen, or push the Back button on the faceplate to return to the previous menu. Pressing the Up or Down Arrow buttons on the touchscreen on the right side of the screen allows you to toggle up or down through the list of available settings.

NOTE:
Only one category may be selected at a time.

NOTE:
All settings should be changed with the ignition in the “Run” position.

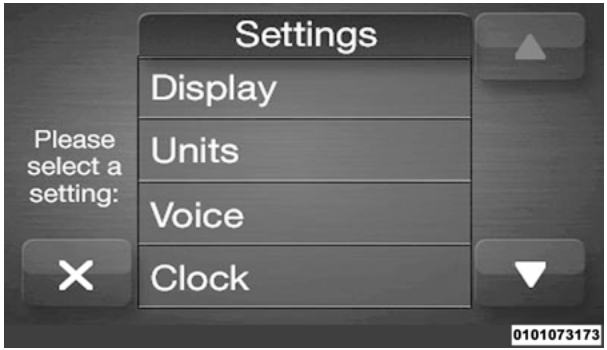

- **Display**
- **Units**
- **Voice**
- **Clock & Date**
- **Safety / Assistance**
- **Brakes**
- **Lights**
- **Doors & Locks**
- **Engine Off Options**
- **Compass Settings**
- **Audio**
- **Phone / Bluetooth**
- **SiriusXM Setup**
- **Restore Settings**
- **Clear Personal Data**
- **System Information**

NOTE:
All features are "if equipped" depending on vehicle configuration.

Refer to "Uconnect Settings" in "Multimedia" in your Owner's Manual for detailed Settings Information.

Trip

Press the Trip button to display:

- Fuel Economy
- Range
- Average Economy / Speed
- Travel Distance / Time

NOTE:
Trip can be located under the MORE button or on the faceplate.

Compass

Press the Compass button to display the compass.

NOTE:
Compass can be located under the MORE button or on the faceplate.

Clock Setting

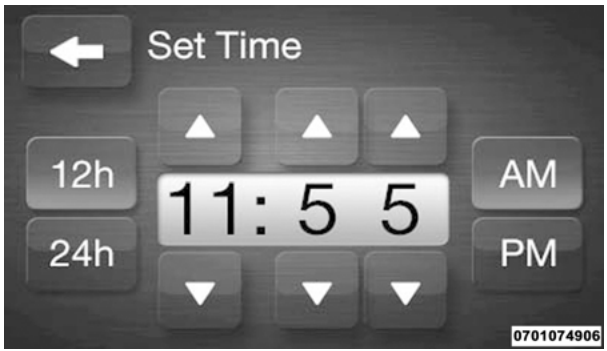

1. To start the clock setting procedure, perform either of the following:
   - Push the Settings button located on the faceplate, press the Time button and then press the Set button.
   - Push the Settings button located on the faceplate, then Clock and Date button, and then the Set Time and Date button. Select the "Up or Down" arrows as appropriate. Select the left arrow button in the upper left side of the screen when complete.

NOTE:
In the Clock Setting Menu you can also select Display Clock. Display Clock turns the clock display in the status bar on or off.

2. Press the "Up" or "Down" arrows to adjust the hours or minutes, next select the AM or PM button. You can also select 12hr or 24hr format by pressing the desired button.
3. Once the time is set press the left arrow button in the upper left side of the screen to exit the time screen.

STEERING WHEEL AUDIO CONTROLS

The remote sound system controls are located at the rear of the steering wheel. Reach behind the wheel to access the switches.

The right-hand control is a rocker-type switch with a push-button in the center and controls the volume and mode of the sound system. Pushing the top of the rocker switch increases the volume, and pushing the bottom of the rocker switch decreases the volume.

Pushing the center button will make the radio switch between the various modes available (AM/FM/SAT/AUX/Media Player, etc.) and can also be used to select/enter an item while scrolling through menu.

The left-hand control is a rocker-type switch with a push-button in the center. The function of the left-hand control is different depending on which mode you are in.

Radio Operation

Pushing the top of the switch “Seeks” up for the next listenable station and pushing the bottom of the switch “Seeks” down for the next listenable station.

The button located in the center of the left-hand control tunes to the next preset station that you have programmed in the radio preset button.

Media Mode

Pushing the top of the switch once goes to the next track on the selected media (AUX/USB, Bluetooth, etc). Pushing the bottom of the switch once goes to the beginning of the current track, or to the beginning of the previous track if it is within eight seconds after the current track begins to play.

RADIO MODE

OPERATING RADIO MODE

The radio is equipped with the following modes:

- AM
- FM
- SXM SiriusXM Satellite Radio (if equipped)

Push the RADIO button to enter Radio Mode. The different tuner modes; AM, FM, and SXM, can then be selected by pressing the corresponding buttons in Radio mode.

Mute

Push the MUTE button to mute the system. Push the MUTE button again to unmute the system.

Volume/Power

Rotate the VOLUME rotary knob to adjust the Volume. When the audio system is turned on, the sound will be set at the same volume level as last played.

Push the POWER button to turn the system ON or OFF.

Tune/Scroll Control

Turn the rotary TUNE/SCROLL control knob clockwise to increase or counterclockwise to decrease the radio station frequency. Push the ENTER/BROWSE button to choose a selection.

Seek Functions

Seek Up ▸▸|

Press and release the Seek Up ▸▸| button on the touchscreen to tune the radio to the next listenable station or channel.

During a Seek Up function, if the radio reaches the starting station after passing through the entire band two times, the radio will stop at the station where it began.

Fast Seek Up⏭

Press and hold the Seek Up ⏭ button on the touchscreen to advance the radio through the available stations or channels at a faster rate. The radio stops at the next available station or channel when the button on the touchscreen is released.

Seek Down⏮

Press and release the Seek Down ⏮ button on the touchscreen to tune the radio to the next listenable station or channel.

During a Seek Down function, if the radio reaches the starting station after passing through the entire band two times, the radio will stop at the station where it began.

Fast Seek Down⏮

Press and hold the Seek Down ⏮ button on the touchscreen to advance the radio through the available stations or channel at a faster rate. The radio stops at the next available station or channel when the button on the touchscreen is released.

Direct Tune

The Direct Tune button screen is available in AM, FM, and SAT radio modes and can be used to direct tune the radio to a desired station or channel. Press the Tune button located at the bottom of the radio screen.

Press the available number buttons to begin selecting a desired station. Once a number has been entered, any numbers that are no longer possible (stations that cannot be reached) will become deactivated/grayed out.

If you accidentally entered the wrong station number, press the X button to clear the radio station numbers and reenter the correct station number.

Once the last digit of a station has been entered, the Direct Tune screen will close and the system will automatically tune to that station. The selected Station or Channel number is displayed in the Direct Tune text box.

SiriusXM Satellite Radio Mode — If Equipped

SiriusXM Satellite Radio uses direct satellite-to-receiver broadcasting technology to provide clear, coast to coast radio content. SiriusXM is a subscription-based service.

Get over 160 channels on your satellite radio, and enjoy all you want, all in one place. Hear commercial-free music plus sports, news, talk and entertainment. Get all the premium programming, including Howard Stern, every NFL game, Oprah Radio, every MLB and NHL game, every NASCAR race, Martha Stewart and more. And get 20+ extra channels, including SiriusXM Latino, offering 20 channels of commercial free music, news, talk, comedy, sports and more dedicated to Spanish language programming.

SiriusXM services require subscriptions, sold separately after the 12-month trial included with the new vehicle purchase. If you decide to continue your service at the end of your trial subscription, the plan you choose will automatically renew and bill at then-current rates until you call SiriusXM at 1-866-635-2349 to cancel. See SiriusXM Customer Agreement for complete terms at www.siriusxm.com. All fees and programming subject to change. Our satellite service is available only to those at least 18 and older in the 48 contiguous USA and D.C. Our Sirius satellite service is also available in PR (with coverage limitations). Our Internet radio service is available throughout our satellite service area and in AK and HI. © 2018 SiriusXM Radio Inc. Sirius, XM and all related marks and logos are trademarks of SiriusXM Radio Inc. Service available in Canada; see www.siriusxm.ca.

This functionality is only available for radios equipped with a satellite receiver. To receive satellite radio, the vehicle needs to be outside with a clear view to the sky.

If the screen displays Acquiring Signal, you may need to change the vehicle's position to receive a signal. In most

cases, the satellite radio does not receive a signal in underground parking garages or tunnels.

Setting Presets

The Presets are available for all Radio Modes, and are activated by pressing any of the four Preset buttons, located at the top of the screen.

When you are receiving a station that you wish to commit into memory, press and hold the desired numbered button for more than two seconds or until you hear a confirmation beep.

The Radio stores up to 12 presets in each of the Radio modes. Four presets are visible at the top of the radio screen.

Pressing the All button on the radio home screen will display all of the preset stations for that mode.

Audio

1. Push the Settings button located on the faceplate.
2. Then scroll down and press the Audio button to get to the Audio menu, or press Audio on the touchscreen.
3. The Audio Menu shows the following options for you to customize your audio settings.

Equalizer — If Equipped



Press the Equalizer button to adjust the Bass, Mid and Treble. Use the + or – button to adjust the equalizer to your desired settings. Press the left arrow button in the upper left side of the screen when completed.

Balance/Fade



Press the Balance/Fade button to adjust the sound from the speakers. Use the arrow button to adjust the sound level from the front and rear or right and left side speakers. Press the Center C button to reset the balance and fade to the factory setting. Press the left arrow button in the upper left side of the screen when done.

Speed Adjusted Volume

Press the Speed Adjusted Volume button to select between OFF, 1, 2 or 3. This will decrease the radio volume relative to a decrease in vehicle speed. Press the left arrow button in the upper left side of the screen when complete.

Loudness — If Equipped

Press the Loudness button to select the Loudness feature. When this feature is activated it improves sound quality at lower volumes. Press the left arrow button in the upper left side of the screen when complete.

Auto On Radio

Press the Auto On Radio button to set how the radio behaves when the Ignition is switched to ON. The options are: Radio On, Radio Off or Recall Last to the last ignition OFF position. Press the left arrow button in the upper left side of the screen when complete.

AUX Volume Offset — If Equipped

This feature provides the ability to tune the audio level for portable devices connected through the AUX input. To make your selection, press the AUX Volume Offset button on the touchscreen, select “On” or “Off” followed by pressing the back arrow button on the touchscreen.

Radio Off Delay

Press the “Radio Off Delay” to keep the radio On for a preset amount of time after the Ignition is switched OFF. Press the left arrow button in the upper left side of the screen when complete.

MEDIA MODE

OPERATING MEDIA MODE

Media Mode is entered by pushing the MEDIA button located on the faceplate. Once in MEDIA mode, press the Source button and the desired mode button. USB, AUX and Bluetooth are the Media sources available. You can select the Browse button to be given these options:

Audio Source Selection

Once in Media Mode, press the Source button on the touchscreen and then the desired mode button on the touchscreen. Disc (if equipped), USB, AUX and Bluetooth (if equipped), are the Media sources available. When available, you can select the Browse button on the touchscreen to be given these options:

- Now Playing
- Artists
- Albums
- Genres
- Songs
- Playlists
- Folders

You can press the Source, Pause/Play or the Info button on the touchscreen for artist information on the current song playing.

Seek Up/Seek Down

Seek Up ⏭ /Seek Down⏮

Press and release the Right Arrow ⏭ button on the touchscreen for the next selection. Press and release the Left Arrow ⏮ button on the touchscreen to return to the beginning of the current selection, or return to the beginning of the previous selection if the track is within the first few seconds of the current selection.

Fast Seek Up⏭

Press and hold the Right Arrow ⏭ button on the touchscreen and the desired mode will begin to fast forward through the current track until the button on the touchscreen is released.

Fast Seek Down⏮

Press and hold the Left Arrow ⏮ button on the touchscreen and the desired mode will begin to rewind through the current track until the button on the touchscreen is released.

Track Selection (Browse)

Rotate the Browse button on the touchscreen to scroll through and select a desired track on the iPod, MP3 player, phone, or USB. Press the Exit button on the touchscreen if you wish to cancel the browse function.

Repeat

Press the Repeat button on the touchscreen to repeat the song selection. To cancel repeat, press the Repeat button on the touchscreen a second time.

Shuffle

Press the Shuffle button on the touchscreen to play the selections on the USB/iPod or Bluetooth device in random order to provide an interesting change of pace. Press the Shuffle button on the touchscreen a second time to turn this feature off.

Track Info

Press the Info button on the touchscreen to display the current track information. Press the X button on the touchscreen to cancel this feature.

Audio

Refer to “Operating Radio Mode” for the adjustable audio settings.

USB/IPOD MODE

USB/iPod Mode is entered by either inserting a USB Jump Drive or iPod cable into the USB port, or by pushing the MEDIA button located on the faceplate. Once in Media Mode, press the Source button on the touchscreen and select “USB/iPod.”

NOTE:
The system supports only FAT32 or ExFAT formatted USB devices. The system does not support devices with a capacity higher than 64 GB. The system does not support USB hubs connected to the USB port of the vehicle. Connect your multi-media device directly to the USB port, using the specific connection cable for the device if necessary.

Inserting USB/iPod Device

Gently insert the USB/iPod device into the USB Port. If you insert a USB/iPod device with the ignition ON, the unit will switch to USB/iPod mode and begin to play when you insert the device. The display will show the track number and index time in minutes and seconds. Play will begin at the start of track 1.

Browse

Press the Browse button on the touchscreen to select Artist, Albums, Genres, Songs, Playlists or Folders from the USB/iPod device. Once the desired selection is made you can chose from the available media by pressing the button on the touchscreen. Press the Exit button on the touchscreen if you wish to cancel the browse function.

BLUETOOTH MODE

Bluetooth Streaming Audio (BTSA) or Bluetooth Mode is entered by pairing a Bluetooth device containing music to the Uconnect system.

Before proceeding, the Bluetooth device must be paired with the Uconnect Phone to communicate with the Uconnect system.

See the pairing procedure within this manual.

Once the Bluetooth device is paired to the Uconnect system, push the MEDIA button located on the faceplate. Once in Media Mode, press the Source button on the touchscreen and select “Bluetooth.”

NOTE:
For mobile phone compatibility and pairing instructions, please visit UconnectPhone.com.

AUX MODE

AUX Mode is entered by inserting a AUX device using a stereo cable with a 3.5 mm audio jack into the AUX port, or by pushing the MEDIA button located on the faceplate. Once in Media Mode, press the Source button on the touchscreen and select "AUX."

Inserting Auxiliary Device

Gently insert the Auxiliary device cable into the AUX Port. If you insert a Auxiliary device with the ignition ON, the unit will switch to AUX mode and begin to play when you insert the device cable.

Controlling The Auxiliary Device

The control of the Auxiliary device (e.g., selecting playlists, play, fast forward, etc.) cannot be provided by the radio; use the device controls instead. Adjust the volume with the VOLUME rotary knob, or with the volume of the attached device.

The radio unit is acting as the amplifier for audio output from the Auxiliary device. Therefore if the volume control on the Auxiliary device is set too low, there will be insufficient audio signal for the radio unit to play the music on the device.

PHONE MODE

OPERATING PHONE MODE

The Uconnect Phone is a voice-activated, hands-free, in-vehicle communications system with Voice Command Capability (see Voice Command section).

The Uconnect Phone allows you to dial a phone number with your mobile phone using simple voice commands.

NOTE:
The Uconnect Phone requires a mobile phone equipped with the Bluetooth Hands-Free Profile. To check mobile phone compatibility please visit UconnectPhone.com.

For Uconnect customer support:

- U.S. residents - visit UconnectPhone.com or call 1-877-855-8400
- Canadian residents - visit DriveUconnect.ca or call 1-800-465-2001 (English) or 1-800-387-9983 (French)

Phone Mode Activation

Press the PHONE button on the front panel to activate the Phone mode.

Main Functions

The buttons on the display can be used to:

- Compose phone numbers (using the graphic keypad on the display)
- Display and call the contacts on the mobile phone phonebook
- Display and call contacts from the “recent calls” menu
- Pair up to ten phones/audio devices to make access and connection easier and quicker
- Transfer calls from the system to the mobile phone and vice versa
- Deactivate the microphone audio for private conversations

The mobile phone audio is transmitted through the vehicle’s audio system. The system automatically mutes the radio when the Phone function is used.

Connecting/Disconnecting A Mobile Phone Or Bluetooth Device

Pairing A Phone

To begin using your Uconnect Phone, you must pair your compatible Bluetooth enabled mobile phone. Mobile phone pairing is the process of establishing a wireless connection between a cellular phone and the Uconnect system.

To complete the pairing process, you need to reference your mobile phone Owner's Manual. Please visit Uconnect-Phone.com for complete mobile phone compatibility information.

NOTE:

- You must have Bluetooth enabled on your phone to complete this procedure.
- The vehicle must be in PARK.

1. Place the ignition in the ACC or ON position.
2. Push the PHONE button on the faceplate.
   - If there are no phones currently connected with the system, a pop-up appears asking if you would like to pair a mobile phone.
3. Select “Yes” to begin the pairing process.
4. Search for available devices on your Bluetooth enabled mobile phone.
   - Press the Settings button on your mobile phone.
   - Select Bluetooth and ensure it is enabled. Once enabled, the mobile phone will begin to search for Bluetooth connections.
5. If No is selected, and you still would like to pair a mobile phone, press the Settings button from the Uconnect Phone main screen.
   - Select “Paired Phones” then press the “Add Device” button on the touchscreen.
   - Search for available devices on your Bluetooth enabled mobile phone (see below). When prompted on the phone, select “Uconnect” and accept the connection request.
6. Uconnect Phone will display an in progress screen while the system is connecting.
7. When your mobile phone finds the Uconnect system, select “Uconnect.”
8. When prompted on the mobile phone, accept the connection request from Uconnect Phone.
   - Some mobile phones will require you to enter the PIN number.

9. When the pairing process has successfully completed, the system will prompt you to choose whether or not this is your favorite phone. Selecting “Yes” will make this phone the highest priority. This phone will take precedence over other paired phones within range and will connect to the Uconnect system automatically when entering the vehicle. Only one mobile phone and/or one Bluetooth audio device can be connected to the Uconnect system at a time. If “No” is selected, simply select “Uconnect” from the mobile phone/audio device Bluetooth screen, and the Uconnect system will reconnect to the Bluetooth device. Phonebook Download — Phonebook Transfer.

NOTE:
Software updates on your phone or the Uconnect system may interfere with the Bluetooth connection. If this happens, simply repeat the pairing process. However, first, make sure to delete the device from the list of phones on your Uconnect system. Next, be sure to remove Uconnect from the list of devices in your phone’s Bluetooth settings.

Storing Names/Numbers in The Mobile Phone

Before pairing your mobile phone, you must make sure you have stored the names you want to contact in the phonebook on your mobile phone so that you can call them using the vehicle's hands-free system.

If your phonebook does not contain any names, enter new names for the most frequently used numbers.

For further details, consult your mobile phone owner's handbook.

NOTE:
The names in the phonebook which do not contain phone numbers or where both fields (name and surname) are empty will not be displayed.

Connection

The system connects automatically to the paired mobile phone with the highest priority.

To choose a specific mobile phone or Bluetooth audio device, proceed as follows:

- Access the Settings menu.
- Select "Phone/Bluetooth".
- Select the "Paired Phones" or "Paired Audio" list using the corresponding button on the display.
- Select the specific device (mobile phone or Bluetooth device).
- Press the Connect button.
- During the connection stage a screen is displayed showing the progress of the operation.
- The device connected is highlighted in the list.

Disconnection

To disconnect a specific mobile phone or Bluetooth audio device, proceed as follows:

- Access the Settings menu.
- Select "Phone/Bluetooth".
- Select the "Paired Phones" or "Paired Audio" list using the corresponding button on the display.
- Select the specific device (mobile phone or Bluetooth device).
- Press the Disconnect button.

Deletion Of A Mobile Phone Or A Bluetooth Audio Device

To delete a mobile phone or Bluetooth audio device from a list, proceed as follows:

- Access the “Settings” menu.
- Select "Phone/Bluetooth".
- Select the "Paired Phones" or "Paired Audio" list using the corresponding button on the display.
- Select the device (mobile phone or Bluetooth device).
- Press the Delete Device button;
- A confirmation screen will appear on the display:
  - Press "Yes" to delete the device.
  - Press "No" to cancel the operation.

Setting A Mobile Phone Or A Bluetooth Audio Device As Favorite

To set a mobile phone or Bluetooth audio device as favorite, proceed as follows:

- Access the “Settings” menu.
- Select "Phone/Bluetooth".
- Select the "Paired Phones" or "Paired Audio" list using the corresponding button on the display.
- Select the specific device (mobile phone or Bluetooth device).
- Press the Make Favorite button.
- The device selected is moved to the top of the list.

Downloading A Phonebook From Your Mobile Phone

If equipped and specifically supported by your phone, Uconnect Phone asks you if you want to download names (text names) and number entries from your mobile phone’s phonebook. Specific Bluetooth enabled phones with Phone Book Access Profile may support this feature. See Uconnect-Phone.com for supported phones.

NOTE:

- If supported, the download and update begins as soon as the Bluetooth wireless phone connection is made to the Uconnect Phone, for example, after you start the vehicle.
- You may be asked for permission to initiate the phonebook download.
- A maximum of 2,000 contact names with six numbers per contact will be downloaded and updated every time a phone is connected to the Uconnect Phone.
- Depending on the maximum number of entries downloaded, there may be a short delay before the latest downloaded names can be used. Until then, if available, the previously downloaded phonebook is available for use.
- Only the phonebook of the currently connected mobile phone is accessible.
- Only the mobile phone's phonebook is downloaded. SIM card phonebook is not part of the mobile phonebook.
- This downloaded phonebook cannot be edited or deleted on the Uconnect Phone. These can only be edited on the mobile phone. The changes are transferred and updated to Uconnect Phone on the next phone connection.

Deletion Of Phone Data (Phonebook And Recent Calls)

Select "Delete Phone Data" on the display to delete the list of recent calls and the phonebook copy.

Making A Phone Call

Dialing The Phone Number Using The "Keyboard" Icon On The Display

Enter the phone number using the graphic keypad displayed.

Proceed as follows:

1. Press the "Keyboard" icon on the display and use the number buttons to enter the number.
2. Press the Call button to make a call.

Call By Saying A Phonebook Name Or Phone Number

1. Push the VR button or Phone button (if enabled) on the steering wheel.
2. After the BEEP, say "dial" (or "call" a full name or phone number).

Recent Calls

The list of the last calls made for each of the following call types can be displayed:

- Calls received
- Calls made
- Calls without a reply
- All calls

To access these types of calls, press the Recent Calls button on the Phone menu main screen.

Making A Second Call While Current Call Is In Progress

When a phone conversation is active, a second phone call can be made as follows:

- Select the number/contact from the list of recent calls.
- Select the contact from the phonebook.
- Press the Hold button and dial the number using the graphic keyboard of the display.

Redial

To call the number/contact of last call made, press the Redial button.

Answering An Incoming Call

Call Controls

The buttons on the display allow the following phone call functions to be managed:

- Answer
- End
- Ignore
- Put on hold/resume
- Deactivate/activate the microphone
- Transfer the call
- Switch from one call to the other
- Conference/merge two active calls

Answering Or Ignoring A Call With No Call Currently In Progress

When an incoming call rings or is announced on Uconnect, push the Answer button on the touchscreen or push the PHONE button on the steering wheel.

Answering Or Ignoring An Incoming Call With A Call Currently In Progress

When an incoming call rings or is announced on Uconnect, push the Answer button on the touchscreen or push the PHONE button on the steering wheel to answer the call and put the ongoing call on hold.

NOTE:
Not all mobile phones may support the management of an incoming call when another phone conversation is active.

Managing Two Phone Calls

If two calls are in progress (one active and one on hold), it is possible to switch between them pressing the Call On Hold button or to merge the two calls in a conference pressing the Merge calls button.

NOTE:
Check whether the telephone in use supports the management of a second call and the "Conference" mode.

Transferring/Call Continuation

Transferring

The ongoing calls can be transferred from the mobile phone to the system and vice versa without ending the call.

To transfer the call, press the Transfer button.

Call Continuation

After the engine is switched off, it is still possible to continue a phone call.

The call continues until it is ended manually or for a maximum period of about 20 minutes.

When the system is switched off the call is transferred to the mobile phone.

Ending A Call

Press the End button on the touchscreen or the PHONE button on the steering wheel controls to end a call in progress.

Only the ongoing call is ended and any call on hold becomes the new active call.

Depending on the type of mobile phone, if the ongoing call is ended by the caller, the call on hold may not be activated automatically.

UCONNECT PHONE FEATURES

Mute/Unmute

1. During a call, push the VOICE COMMAND button on the steering wheel.
2. After the BEEP, say “mute” (or “mute off”).

Reading Messages

The system can read the messages received by the mobile phone.

To use this function the mobile phone must support the SMS exchange function via Bluetooth.

If this function is not supported by the phone, the corresponding message button is deactivated (greyed out) or may only accept incoming messages.

When a text message is received, the display will show a screen where the options "Listen", "Call" or "Ignore" can be selected.

Press the message button to access the list of SMS messages received by the mobile phone (the list displays a maximum of 60 messages received).

SMS Message Reader Activation/Deactivation

The SMS message automatic reading function can be activated/deactivated by pressing the corresponding button on the display, which is shown after pressing the phone selection button.

NOTE:
On some mobile phones, to make the SMS voice reading function available, the SMS notification option on the phone must be enables: this option is usually available on the phone, in the Bluetooth connections menu for a device registered as Uconnect. After enabling this function on the mobile phone, it must be disconnected and reconnected with the system to make it effective.

SMS Message Options

Pre-set SMS messages are stored in the system and can be sent to answer a received message or as a new message.

Browsing SMS

Using the steering wheel commands, you can view and manage the last ten SMS messages received on the instru-

ment panel. To use this function, the mobile phone must support the SMS exchange function through Bluetooth.

Select “Phone” on the instrument panel menu and then select “SMS reader” using the arrow keys on the steering wheel controls.

The ‘SMS reader’ submenu allows the last ten SMS messages to be displayed.

NAVIGATION MODE — IF EQUIPPED

OPERATING NAVIGATION MODE — IF EQUIPPED

Planning A Route

Using the search bar provides a wide range of ways to find places and then navigate to them. You can search your destination in different ways:

- A specific address
- A partial address
- A type of place
- A zip code
- A city to navigate to a city center
- A Point of Interest (POI) near your current location
- Latitude and longitude coordinates

Using Search

Press the Search button in the Main menu to start searching. The search screen will open, displaying the keyboard and the following buttons:

1. Back Button: Press the back button to return to the previous screen.
2. **Search Input Box**: Enter your search term in the search input box. As you type, matching addresses and POIs are shown.
3. **Type Of Search**: Press this button to change the type of search to any of the following:
   - Whole Map: Select this option to search your current map with no limit to the search radius. Your current

location is the center of the search. The results are ranked by exact match.

- Near Me: Select this option to search with your current GPS location as the search center. The results are ranked by distance.
- In Town or City: Select this option to use a town or city as the center of your search. Enter the town or city name using the keyboard on the touchscreen. When you have selected the town or city from the results list, you can search for an address or POI in that city.
- Along Route: When a route has been planned, you can select this option to search along your route for a specific type of location, such as a POI category. When prompted, enter the type of location and then select it in the right-hand column to carry out the search.
- Near Destination: When a route has been planned, you can select this option to use your destination as the center of your search.
- Latitude Longitude: Select this option to enter a pair of latitude and longitude coordinates.

NOTE:
By default the current map is searched. Once you have used search, the last search type you selected is used.

4. **View Button**: Press this button to return to the map view or guidance view.
5. **Show/Hide Keyboard**: Press this button to show or hide the keyboard.
6. **List/Map Button**: Select this button to switch between showing the results in a list or showing the results on the map.
7. **Keyboard Layout Button**: Press this button to change your keyboard layout to another language.
8. **123?! Button**: Press this button to use numbers and symbols on your keyboard. Select the =\< button to toggle between the numbers and more symbols. Select the ABC button to go back to the general keyboard.

Planning A Route — Searching For A City Center

When planning a route to a city center, you can search for a town, city or postal code.

1. Use the keyboard to enter the name of the city or town you want to plan a route to.

2. Select the city from the results shown in the Addresses list.

NOTE:
The city name is shown to the right of the search input box, and the city center POI is shown before in the Points of Interest list.

3. Select the city center POI.

NOTE:
The city center location is shown on the map.

4. Select Drive.

A route is planned and then guidance to your destination begins. As soon as you start driving, the guidance view is shown automatically.

Planning A Route — Searching For A POI

You can search for a POI type, such as a restaurant or tourist attraction. Alternatively, you can search for a specific POI.

1. Use the keyboard to enter the name of the POI that you want to plan a route to.

NOTE:
When searching, the whole map is selected. If you want to change how the search is done, select the button to the right of the search box. You can then change where the search is done, for example, to be along the route or in a city.

2. Select a POI category, such as "Restaurant" or an individual POI. If you select a POI category, only POIs from that category are shown. You can then select an individual POI. The location is shown on the map.

3. To see more information about the POI, select the POI on the map and then select the pop-up menu button. Select More Information on the pop-up menu.

4. To plan a route to this destination, select the drive button.

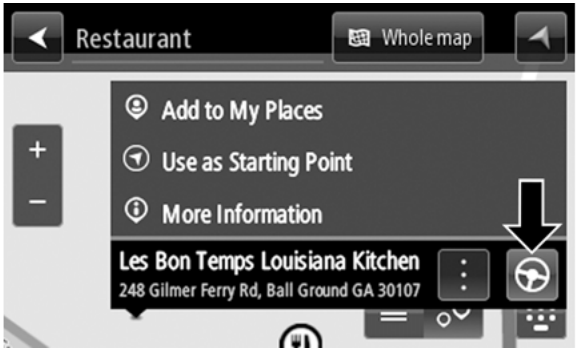

For more information on navigating to a POI, refer to "Points Of Interest" within this section.

Planning A Route — Searching By Entering Coordinates

1. Select the type of search button to the right of the search box.

2. Select Latitude Longitude.

3. Type in your pair of coordinates. You can enter any of these coordinate types:
   - Decimal values
   - Degrees, minutes and seconds
   - GPS standard coordinates

4. Select a suggestion for your destination.
5. To plan a route to this destination, select the drive button.

Planning A Route Using The Map

1. Move the map and zoom in until you can see the destination that you want to navigate to.
2. When you have found your destination on the map, select it by pressing and holding the screen for about one second.

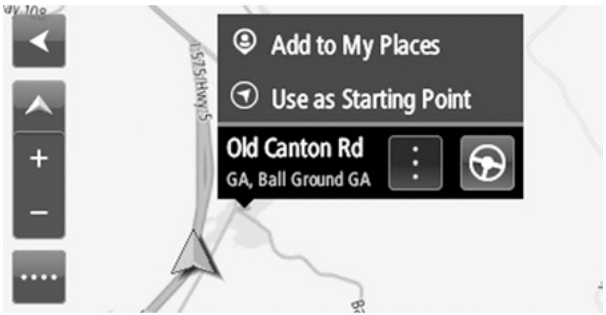

NOTE:
A pop-up menu shows the nearest address.

3. To plan a route to this destination, select the drive button.

Planning A Route Using My Places

1. Select the Main Menu button to open the Main Menu.
2. Select My Places.
3. Select the Place you want to navigate to, for example Home.

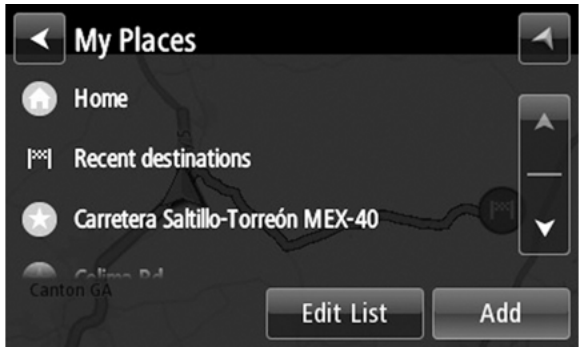

4. To plan a route to this Place, select the drive button.

Finding A Parking Lot

1. Press the Parking button from the Main Menu.

NOTE:
If a route is planned, the map shows parking lots near your destination. If a route isn't planned, the map shows parking lots near your current location. You also have an option to view the parking lots in a list by pressing the Menu button to the left of the red highlighted icon.

2. Select a parking lot from the map or the list.

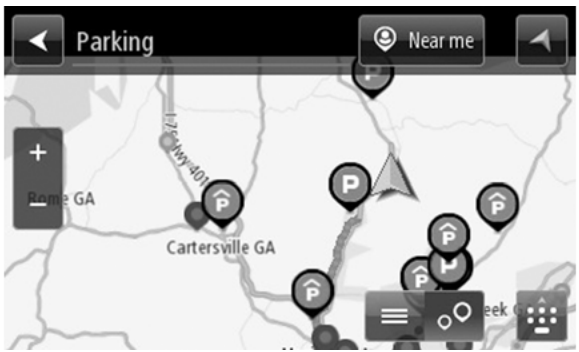

3. To plan a route to your chosen parking lot, select the drive button.

Finding A Gas Station

1. Select the Main Menu button to open the Main Menu.

2. Select Gas Station.

NOTE:
You also have an option to view the gas stations in a list by pressing the Menu button to the left of the red highlighted icon.

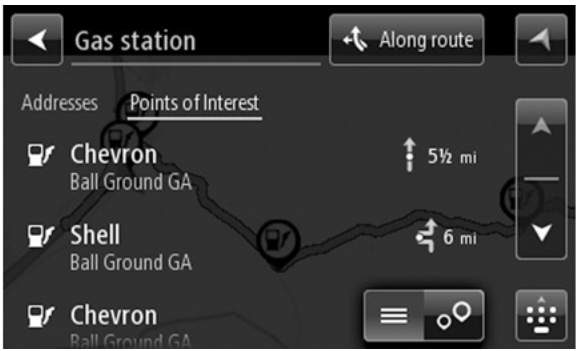

3. Select a gas station from the map or the list. By opening the pop-up menu, you can add the gas station as a stop on your route. You can also plan a route to your chosen gas station by pressing the drive button on the touchscreen. Your system will plan a route, and guidance to your

destination will begin. The guidance view will be shown automatically once you start driving.

Changing Your Route

Making Changes To Your Route

After you plan a route, you may want to change the route or even the destination. There are various ways to change your route without the need to completely replan the entire journey.

To change the current route, press the Current Route button in the Main menu. The following options are available:

Current Route Menu

Clear Route

Press the button to clear the currently planned route. The Current Route Menu will close and the screen will return to the map view.

Find Alternative

Press the button while driving on a planned route to show up to three alternative routes on the map view. Each alternative route shows the difference in travel time in a balloon.

Select your chosen route by tapping on the time balloon.

Press "Let's GO." Guidance to your destination will automatically begin, and the guidance view appears automatically as you begin driving.

Avoid Blocked Road

Press the button to avoid an unexpected obstacle that is blocking the road on your route. A new route will be found that avoids blocked roads.

You may be shown a maximum of two alternatives depending on the road network between you and your destination.

The new route is shown on the map view with the difference in travel time in a balloon.

Select the new route by pressing the time balloon. Guidance to your destination will resume avoiding blocked roads, and the guidance view will appear automatically as you begin driving.

NOTE:
It may not be possible to find an alternative route around the blocked road if none exists.

Avoid Part Of Route

Press the button to avoid part of the current route.

You are shown a list of the sections that make up your current route.

Select the section of the route you want to avoid. A pop-up menu will appear on the map showing the location of the instruction.

To avoid the chosen section of the route, select "Avoid." A new route is planned that will avoid your chosen route sections, and the new route will appear in map view.

NOTE:
To avoid more sections of the route, repeat the steps above. It may not be possible to find an alternative route around the section if none exists.

Avoid Toll Roads and More

Select the button to avoid some types of route features that are on your currently planned route. These include ferries, toll roads and unpaved roads.

Show Instructions

Press the button to see a list of turn-by-turn instructions for your planned route.

The instructions include the following information:

- Current location
- Street names
- Up to two road numbers shown in road signs (if available)
- An instruction arrow
- An instruction description
- The distance between two consecutive instructions
- Exit number
- The full addresses of stops on your route

Add Stop To Route

Press the button to add a stop to your route.

You can add a stop by selecting a point on the map. In map view, zoom in on the map and press and hold to select a location. Then, select the pop-up menu button and press "Add to Current Route."

You route will be recalculated to include your stop.

Change Route Type

Press the button to change the type of route used to plan your route. Your route will be recalculated using the new route type selected.

You can select the following types of routes:

- Fastest Route
- Shortest Route
- Most Eco-Friendly Route
- Avoid Interstate Highways

You can set the default route type in the settings menu.

Reorder Stops

Press the button to see the lists of stops for your current route. You can change the order of the stops on your route by pressing "Edit Stops". Use the up and down arrows to change the order of your stops. Your route will be recalculated with the stops in that changed order.

NOTE:
You can also delete stops from your route by pressing the Edit Stops button and then press the Delete button. The stop will be removed from your route and your route will be recalculated.

Play Route Or Track Preview

Press button to watch a preview of your planned route or track.

NOTE:
This feature is not available while driving.

Stop Route Preview

Press button to stop the preview of your planned route.

Voice Command — If Equipped

About Voice command

Instead of pressing the touchscreen to control your navigation system, you can use your voice to control navigation.

For example, to switch to 2D view, you can say "2D view."

To view a list of available commands, press the "Help" button in the Main menu and then press "What can I say?"

Using Voice Control

WARNING!
ALWAYS drive safely with your hands on the wheel. You have full responsibility and assume all risks related to the use of the Uconnect features and applications in this vehicle. Only use Uconnect when it is safe to do so. Failure to do so may result in an accident involving serious injury or death.

The following example shows how to use voice control to plan a journey to your Home address:

1. Push the Voice Recognition button on the steering wheel to turn on the microphone.

A screen will pop up with examples of commands.

NOTE:
Press the Help button in the Main menu then press "What can I say?" to see a full list of commands.

2. When you hear a beep, say a command of your choice. For example, you can say "Navigate home."

NOTE:
For accurate results, speak normally without trying to articulate words in an unnatural way. If there is excessive road noise, for example, you may need to speak directly into the microphone.

3. If the command is correct, say "Yes."

NOTE:
If the command is incorrect, say "No" and repeat the command after you hear the prompt and tone again. Your navigation system plans a route from your current location to your destination. To stop your navigation system from listening out for further commands, say "Cancel."

Guidance View

About Guidance View

The guidance view is used to guide you along the route to your destination. As soon as you start driving, your navigation system will immediately start guiding you to your destination with spoken instructions and visual instructions on the touchscreen. You can also see your current location and details along your route, including 3D buildings in some cities. The guidance view is normally in 3D. To show a 2D map with the map moving in your direction of travel, change

the 2D and 3D default settings. Refer to "Settings" within this section for more information.

NOTE:
When you have planned a route and the 3D guidance view is shown, select the switch view button to change to the map view and use the interactive features.

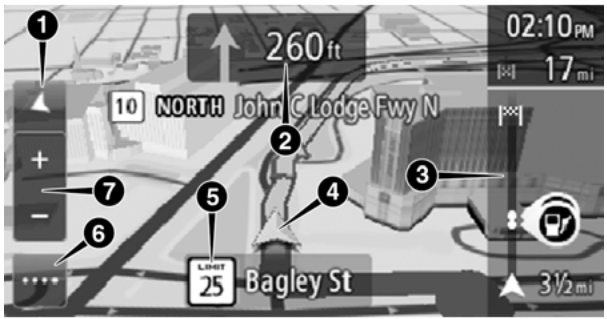

1 — Switch View Button

Select the Switch View button to change between the map view and the guidance view.

2 — Instruction Panel

Press this button to view the following information:

- The direction of your next turn
- The distance to your next turn
- Lane guidance at some intersections

3 — Route Bar

The Route Bar is shown when you have planned a route. The Route Bar contains arrival information, such as the estimated time of arrival, the length of time to drive to the destination from your current location, and information about the next stop, if you have stops on your route. The bottom of the Route Bar represents your current location and shows the distance to the next stop on your route.

4 — Current Location

This symbol shows your current location. Press this symbol, or the speed panel, to mark your current location.

5 — Speed Panel

Press this button to view the following information (if available):

- The speed limit at your location
- The name of the street you are driving on

NOTE:
If you drive more than 3 mph (5 km/h) over the speed limit, the Speed Panel turns red. If you drive less than 3 mph (5 km/h) over the speed limit, the Speed Panel turns orange.

6 — Main Menu Button

Press the Main Menu Button to show the Main Menu.

7 — Zoom Buttons

Press the zoom in + button to zoom in and the zoom out – button to zoom out.

Advanced Lane Guidance

About Lane Guidance

NOTE:
Lane guidance is not available for all intersections or in all countries.

Your navigation system helps you prepare for highway exits and junctions by showing the correct driving lane for your planned route.

As you approach an exit or junction, the lane you need is shown on the screen and in the instruction panel.

Using Lane Guidance

There are two types of lane guidance:

- Lane images
- Instructions in the status bar

Map View

About Map View

The map view is shown when you have no planned route. You can use map view the same way as you might look at a traditional paper map. You can move around the map using gestures, and zoom using the zoom buttons. The map shows your current location and many other locations such as your

My Places. For more information, refer to “My Places” within this section.

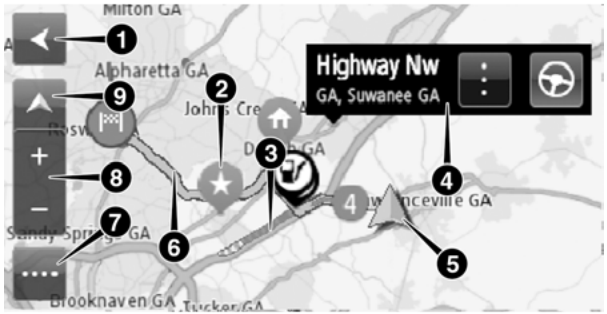

1. **Back Button**

   Press this button to return to an overview of your whole route. Or, if no route is planned, pressing this button moves the map to put your current location at the center.

2. **Map Symbols**

   Symbols are used on the map to show your destination and your saved places. Map symbols include:
   - Your destination
   - Your home location
   - A stop on your route
   - A location saved in My Places

NOTE:
For more information on how to set your home location or add locations to My Places, refer to “My Places” within this section. For more information on adding stops to your route, refer to “Changing Your Route.”

3. **Traffic Information**

   Select the traffic incident to display information about the traffic delay.

4. **Selected Location**

   Press and hold to select a location on the map. Select the pop-up menu button to show options for the location, or select the drive button to plan a route to the location.

5. **Current Location**

   This symbol shows your current location on the map.

6. **Your Route**

   If you have a planned route, it will appear on the map. You can select the route to clear it, change the route type, add a stop, or save changes to your route. Refer to “Changing Your Route” for more information.

7. **Main Menu Button**

   Press this button to open the Main Menu.

8. **Zoom Buttons**

   Select the zoom buttons to zoom in and out.

9. **Switch View Button**

   Press the Switch View button to change between the map view and the guidance view.

Voices

About Voices

Your navigation system uses sound for some or all of the following:

- Driving directions
- Warnings that you set

By selecting "Settings" in the Main Menu, then selecting "Voices," you can change the settings for how voice instructions are given. Instruction settings include the following:

- **Read Early Instructions Out Loud**: This setting allows to you to hear early instructions. For example, an early instruction could be, "After two miles, take the exit right."
- **Read Road Numbers Out Loud**: Use this setting to control whether road numbers are read out loud as part of navigation instructions.
- **Read Road Sign Information Out Loud**: Use this setting to control whether road sign information is read out loud as part of navigation instructions.
- **Read Street Names Out Loud**: Use this setting to control whether street names are read out loud as part of navigation instructions.
- **Read Foreign Street Names Out Loud**: Use this setting to control wether foreign street names are read out loud as part of navigation instructions.

Changing The Volume Level

To change the volume of your navigation system, use the volume button on the radio when an instruction is being given.

Settings

About Settings

You can change the way your navigation system looks and behaves. Most of the settings on your system can be accessed by pressing the Settings button in the Main Menu.

Appearance

To change how your navigation screen looks, select "Appearance" in the settings menu. From here, you can change these features:

- **Switch To Night Colors When Dark**: Select this setting to make your system automatically switch to night colors when it gets dark.
- **Automatic Zoom**: Select "Automatic Zoom" to change how your system zooms in Guidance view when you approach a turn or intersection. Zooming in can make the turn or intersection easier to drive. The following options are available:
  - Zoom in to next turn
  - Based on road type
  - None

Arrival Information

In the settings menu, select "Arrival Information" to change the following settings:

- **Show Remaining Distance**: Select this setting to show the remaining distance left to travel in the arrival information panel during navigation.
- **Show Remaining Time**: Select this setting to show the remaining time left to travel in the arrival information panel during navigation.
- **Switch Between Distance And Time Automatically**: Select this setting to control the automatic switching between remaining distance and remaining time in the arrival information panel.

Show On Route

In the settings menu, select "Show On Route" to see any of the following options in the route bar:

- **Parking**: Select this setting to see parking lots on your route.
- **Gas Stations**: Select this setting to see gas stations on your route.
- **Stops**: Select this setting to see stops on your route.

Show Previews Of Highway Exits

Select this setting to control the full screen preview when you approach highway exits.

Automatic Map View Switching

Automatic changing of views is on by default. For example, when an alternative route is being suggested, the map will automatically switch to map view, and when you start driving your map will automatically switch to guidance view. You can turn this feature off by selecting "Automatic Map View Switching" in the settings.

Automatic Zoom

Select this setting to control the full screen preview when you approach highway exits.

Guidance View Style

Select this setting to choose between 3D and 2D versions of the guidance view. Both the 2D and 3D guidance views move in your direction of travel.

In 3D guidance view, you can choose to use the 3D car icon or an arrowhead as the current location indicator. By default, the 3D guidance view shows the 3D car icon.

Voices Setting

Select this setting to change how instructions are read out loud. Refer to "Voices" in the previous section for more information.

Route Planning

Select this setting to control how your system plans routes. The following options are available:

- **When There Is No Route Planned**

  You can choose whether you would like the navigation system to suggest your destination if you do not have a route planned. This feature is off by default.

- **When A Faster Route Is Available**

  If a faster route is found while you are already driving on a planned route, your navigation system can replan your trip to use the faster route. If you want to change this setting, the following options are available:

  - Always take the fastest route

- Ask me so I can choose
- Don't ask me

- **Always Plan This Type Of Route**

  Your navigation system can plan your routes based on certain route types. To set a default type, choose from these types of routes:

  - Fastest Route
  - Shortest Route
  - Most Eco-Friendly Route
  - Avoid Interstate Highways

- **Avoid On Every Route**

  Set how your navigation system manages certain road features when a route is calculated. You can choose to avoid ferries, car shuttle trains, toll roads, carpool lanes, and unpaved roads on your route.

Sounds And Warnings

Select this setting to change the following sounds and warnings:

- **Warning Type**: You can choose the type of warnings you want to hear when you are driving:
  - Warning Sounds: Hear only warning sounds
  - None: No warning sounds are given
- **Safety Warnings**: You can change settings for whether you want to be warned, never warned, or warned only if you are speeding. The following options are available:
  - When speeding: This warning is given when you exceed the speed limit by more than 3 mph (5 km/h). When you are speeding, the speed panel also turns red in the guidance view.
  - Driver Safety: Select this setting to make some features locked while the vehicle is in motion.

NOTE:
This feature increases safety by minimizing driver distraction. When driver safety is on, a message tells you when the lock is enabled.

System

Select this setting to reset all other settings. Selecting "Reset" will delete all saved places and settings and restore the standard settings. This includes the language, voice settings, warning settings, and theme.

NOTE:
This is not a software update and will not affect the version of the software application installed on your Uconnect system.

Points Of Interest

About Points Of Interest

Points Of Interest, or POIs, are useful places on the map.

Here are some examples:

- Restaurants
- Hotels
- Museums
- Parking lots
- Gas stations
- Emergency Services

Using POIs To Plan A Route

When you plan a route, you can use a POI for the destination or as a stop along the route.

Using Search

1. Select "Search" on the Main Menu to begin a search. The search screen will open, displaying the keyboard. Enter the name of your desired destination. Your search results will be displayed in two lists. Addresses and city matches are shown in the list called "Addresses." POIs, types of POIs, and Places are shown in the list called "Points of Interest." You can also select a POI category to only see POI search results from that category.
2. Select the desired POI. The location will appear on the map. From here, you can save the POI to "My Places," use this POI as a starting point, begin navigation to this destination, or view more details about this POI. By pressing "More Information," you can view the phone number and full address of the POI.
3. If a route is already planned, you can add the location to your current route. To plan a route to this destination, press the Drive button on the touchscreen.

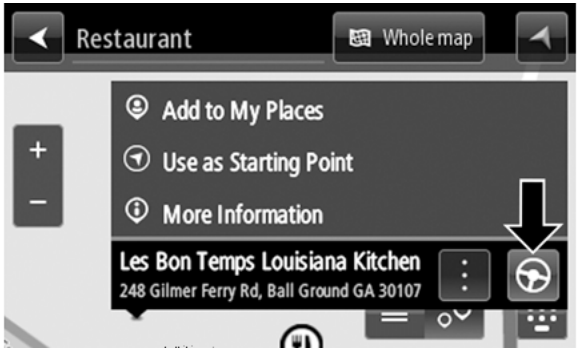

NOTE:
Your navigation system will calculate a route, and guidance to your destination will begin. Guidance view will begin as soon as you start driving. Refer to "Planning A Route" for more information on how to search for a POI. Refer to "My Places" for more information on how to add a POI to your saved list of My Places.

My Places

About My Places

My Places provides an easy way to select a location without the need to enter the address or search for the location. You can use My Places to create a collection of useful or favorite addresses.

The following items are always in My Places:

- **Home**: Your home location can be your home address or somewhere you often visit. This feature provides an easy way to navigate there.
- **Recent Destinations:** Select this button to select your destination from a list of locations you have recently navigated to.

Using My Places

You can use My Places as a way of navigating to a place without having to enter the address. To navigate to a saved destination in My Places, follow these steps:

1. Press the touchscreen to bring up the Main menu and press "My Places."
2. Select the desired destination. The location will appear on the map with a pop-up menu.
3. Press the Drive button to begin navigation to this destination.

NOTE:
Your navigation system immediately starts guiding you to your destination with spoken instructions and visual instructions on the touchscreen.

Adding A Location To My Places

Adding From My Places

1. In the Main menu, press "My Places".
2. Press "Add."

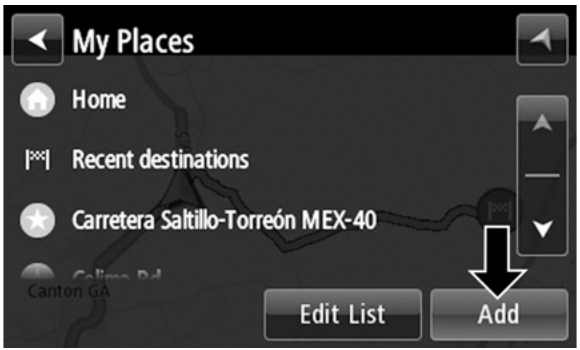

3. To select a location, do one of the following:
   - Zoom in on the map at the location you want to select. Press and hold to select the location, then press the add location symbol.
   - Search for a location using the search function. Select "Show on Map," then press the add location symbol.

Adding A Location From The Map

1. In Map View, move the map and zoom in until you can see the destination that you want to navigate to.
2. Press and hold the point on the map to select that location.

3. Press the three vertical dots to the right of the name to open the pop-up menu.
4. Press “Add to My Places.”

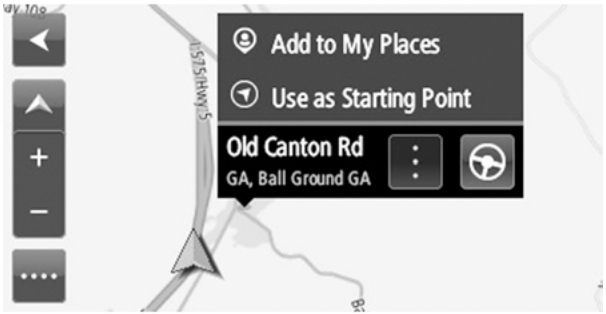

5. The name of the location will appear in the edit screen. You can edit the name of the location for easy recognition.
6. Press “Done” to save your location in the My Places list.

Adding A Location Using Search

1. In the Main Menu, press “Search.”
2. Enter the name or address of a location using the touch-screen keyboard.
3. Select the desired location, and then press “Show in map.”
4. The map view will show the location. Press the pop-up menu button.
5. Press “Add to My Places.”
6. The name of the location will appear in the edit screen. You can edit the name of the location for easy recognition.
7. Press “Done” to save your location in the My Places list.

Setting Your Home Location

1. In the Main Menu, press “My Places.”
2. Press “Home.”
3. To select a location for home, do one of the following:
   - Zoom in on the map at the location you want to select. Press and hold to select the location, then press the home icon next to the name of the location.
   - You can also search for a location using the search function. Select “Set home location.”

Deleting A Location From My Places

Deleting A Recent Destination From My Places

1. In the Main Menu, select “My Places.”
2. Press “Recent Destinations.”
3. Press “Edit List”.
4. Select the destination(s) you want to delete.
5. Press the Delete button.

Deleting A Location From My Places

1. In the Main Menu, select “My Places.”
2. Press “Edit List”.
3. Select the destination(s) you want to delete.
4. Press the Delete button.

Getting Help

About Getting Help

Press the Help button in the Main menu or from the Settings menu to see the following information:

- **About**: Press this button to view information about your Uconnect system. This information includes:
  - Serial number
  - Application version
  - Installed maps
  - Legal information, such as Copyright and Licenses for EULA and Open Source

Important Safety Notices And Warnings

Global Positioning System

The Global Positioning System (GPS) is a satellite-based system that provides location and timing information around the globe. GPS is operated and controlled under the sole responsibility of the Government of the United States of America, which is responsible for its availability and accuracy. Any changes in GPS availability and accuracy, or in environmental conditions, may impact the operation of this navigation system. TomTom does not accept any liability for the availability and accuracy of GPS.

Use With Care

Use of TomTom navigation while driving still means that you need to drive with due care and attention.

Safety Settings

We recommend using the safety settings to make your driving as safe as possible. These are some of the options included in the safety settings:

- Show safety reminders
- Warn when driving faster than allowed

You can also drive more safely by using voice commands to control navigation.

Refer to “Settings” to learn more about how to control safety and warning settings.

This Document

Great care was taken in preparing this document. Constant product development may mean that some information is not entirely up to date. The information in this document is subject to change without notice.

TomTom shall not be liable for technical or editorial errors or omissions contained herein, nor for incidental or consequential damages resulting from the performance or use of this document. This document contains information protected by copyright. No part of this document may be photocopied or reproduced in any form without prior written consent from TomTom N.V.

Copyright Notices

© 2018 TomTom. All rights reserved. TomTom and the "two hands" logo are registered trademarks of TomTom N.V. or one of its subsidiaries. Please see www.tomtom.com/en_us/legal/ for warranties and end user license agreements applying to this product.

© 2018 TomTom. All rights reserved. This material is proprietary and the subject of copyright protection and/or database rights protection and/or other intellectual property rights owned by TomTom or its suppliers. The use of this material is subject to the terms of a license agreement. Any unauthorized copying or disclosure of this material will lead to criminal and civil liabilities.

Data Source © 2018 TomTom All rights reserved.

The software included in this product contains copyrighted software that is licensed under the GPL. A copy of that license can be viewed in the License section. You can obtain the complete corresponding source code from us for a period of three years after our last shipment of this product. For

more information, visit https://www.tomtom.com/en_gb/opensource or contact your local TomTom customer support team via us.support.tomtom.com/app/answers/list. Upon request, we will send you a CD with the corresponding source code.

Linotype, Frutiger and Univers are trademarks of Linotype GmbH registered in the U.S. Patent and Trademark Office and may be registered in certain other jurisdictions. MHei is a trademark of The Monotype Corporation and may be registered in certain jurisdictions.

VOICE RECOGNITION QUICK TIPS

INTRODUCING UCONNECT

Start using Uconnect Voice Recognition with these helpful quick tips. It provides the key Voice Commands and tips you need to know to control your Uconnect 3/3 NAV system.

Key Features:

- Five-inch Color Touchscreen Display with AM/FM/USB/Bluetooth
- Bluetooth with integrated voice control
- GPS navigation (if equipped)

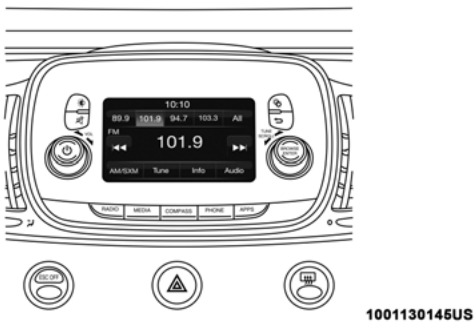

GET STARTED

1. Visit UconnectPhone.com to check mobile device and feature compatibility and to find phone pairing instructions.
2. Reduce background noise. Wind and passenger conversations are examples of noise that may impact recognition.
3. Speak clearly at a normal pace and volume while facing straight ahead. The microphone is positioned on the rear-view mirror and aimed at the driver.
4. Each time you give a Voice Command, you must first push either the VR or PHONE button (if active), wait until **after** the beep, then say your Voice Command.
5. You can interrupt the help message or system prompts by pushing the VR or PHONE button (if active) and saying a Voice Command from current category.

All you need to control your Uconnect system with your voice are the buttons on your steering wheel.

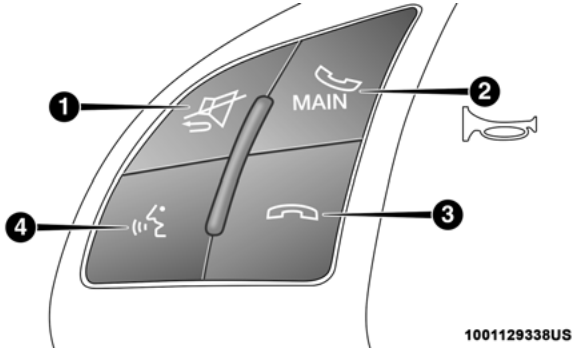

1 — Push to MUTE
2 — Push To Initiate Or To Answer A Phone Call, Send Or Receive A Text
3 — Push To End Call
4 — Push To Give A Voice Command

BASIC VOICE COMMANDS

The basic Voice Commands below can be given at any point while using your Uconnect system.

Push the VR button. After the beep, say:

- "**Cancel**" to stop a current voice session
- "**Help**" to hear a list of suggested Voice Commands
- "**Repeat**" to listen to the system prompts again

Notice the visual cues that inform you of your voice recognition system's status. Cues appear on the touchscreen.

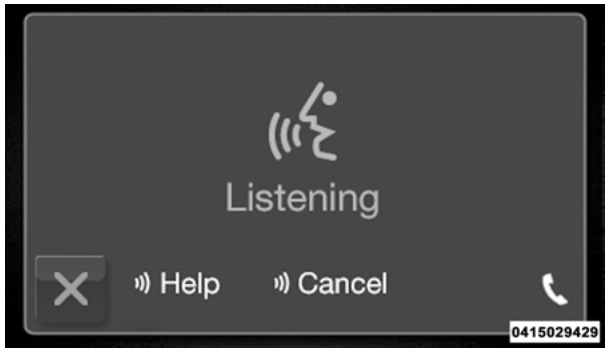

RADIO

Use your voice to quickly get to the AM, FM or SiriusXM Satellite Radio stations you would like to hear. (Subscription or included SiriusXM Satellite Radio trial required.)

Push the VR button. After the beep, say:

- "**Tune to** ninety-five-point-five FM"
- "**Tune to** Satellite Channel Hits 1"

TIP:
At any time, if you are not sure of what to say or want to learn a Voice Command, push the VR button and say "**Help**." The system provides you with a list of commands.

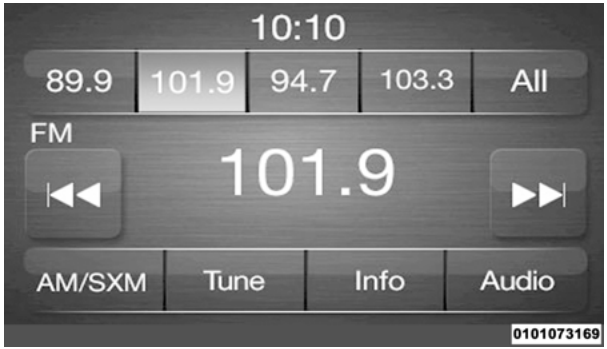

MEDIA

Uconnect offers connections via USB, Bluetooth and Auxiliary ports (If Equipped). Voice operation is only available for connected USB devices.

Push the VR button. After the beep, say one of the following commands and follow the prompts to switch your media source or choose an artist.

- "**Change source** to Bluetooth"
- "**Change source** to USB"
- "**Play artist** Beethoven"; "**Play album** Greatest Hits"; "**Play song** Moonlight Sonata"; "**Play genre** Classical"

TIP:
Press the Browse button on the touchscreen to see all of the music on your iPod or USB device. Your Voice Command must match **exactly** how the artist, album, song and genre information is displayed.

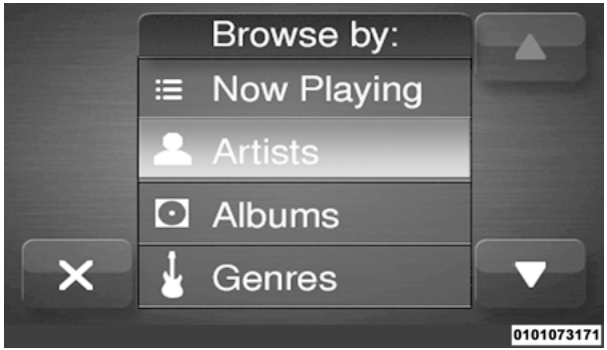

PHONE

Making and answering hands-free phone calls is easy with Uconnect. When the Phonebook button is illuminated on your touchscreen, your system is ready. Check Uconnect-Phone.com for mobile phone compatibility and pairing instructions.

Push the VR button or the PHONE button (if enabled). After the beep, say one of the following commands:

- "**Call** John Smith"
- "**Dial** 123-456-7890 and follow the system prompts"
- "**Redial** (call previous outgoing phone number)"
- "**Call back** (call previous incoming phone number)"

TIP:
When providing a Voice Command, push the VR button or the PHONE button (if enabled) and say "**Call**," then pronounce the name **exactly** as it appears in your phone book. When a contact has multiple phone numbers, you can say "**Call** John Smith **work**."

VOICE TEXT REPLY

Uconnect announces **incoming** text messages. Push the VR button or the PHONE button (if enabled) and say

"**Listen**." (Must have compatible mobile phone paired to Uconnect system.)

1. Once an incoming text message is read to you, push the VR button or the PHONE button (if enabled). After the beep, say: "Reply."
2. Listen to the Uconnect prompts. After the beep, repeat one of the pre-defined messages and follow the system prompts.

PRE-DEFINED VOICE TEXT REPLY RESPONSES		
Yes.	Stuck in traffic.	See you later.
No.	Start without me.	I'll be late.
Okay.	Where are you?	I will be 5 <or 10, 15, 20, 25, 30, 45, 60> number minutes late.
Call me.	Are you there yet?	
I'll call you later.	I need directions.	See you in 5 <or 10, 15, 20, 25, 30, 45, 60> number of minutes.
I'm on my way.	Can't talk right now.	
I'm lost.		Thanks.

NOTE:
Only say the numbers indicated above, or the Uconnect system will not recognize the voice command.

TIP:
Your mobile phone must have the full implementation of the **Message Access Profile (MAP)** to take advantage of this feature. For details about MAP, visit UconnectPhone.com. Apple iPhone iOS6 or later supports reading **incoming** text messages only.

GENERAL INFORMATION

The following regulatory statement applies to all Radio Frequency (RF) devices equipped in this vehicle:

This device complies with Part 15 of the FCC Rules and with Industry Canada license-exempt RSS standard(s). Operation is subject to the following two conditions

1. This device may not cause harmful interference, and
2. This device must accept any interference received, including interference that may cause undesired operation.

NOTE:
Changes or modifications not expressly approved by the party responsible for compliance could void the user's authority to operate the equipment.

ADDITIONAL INFORMATION

© 2018 FCA US LLC. All rights reserved. Mopar and Uconnect are registered trademarks and Mopar Owner Connect is a trademark of FCA US LLC. Android is a trademark of Google Inc. SiriusXM and all related marks and logos are trademarks of SiriusXM Radio Inc.

- U.S. residents visit DriveUconnect.com or call:
  1-877-855-8400(24 hours a day 7 days a week)
- Canadian residents visit DriveUconnect.ca or call:
  1-800-465-2001(English) or 1-800-387-9983(French)

Mon. – Fri., 7:00 am – 12:00 am, ET

Sat., 8:00 am – 10:00 pm, ET

Sun., 9:00 am – 5:00 pm, ET

19UC3N5-526-AA
First Edition V1
Uconnect 3/3 NAV with
5” Display

©2019 FCA US LLC. All Rights Reserved.
Chrysler, Dodge, Jeep, Ram, Mopar and Uconnect are trademarks of FCA US LLC.
FIAT is a registered trademark of FCA Group Marketing S.p.A.,
used under license by FCA US LLC. App Store is a registered trademark of
Apple Inc. Google Play Store is a registered trademark of Google.